



CANYON REAL ESTATE, LLC

1128 12TH STREET

GODY, WY 82414

307-527-7092

SOUTH FORK ACREAGE



\$200,000



20 Acres
bordering BLM,
13 of the 20 acres

have irrigation rights, pond, live water
spring, mountain views. Cabin/Garage,
private drive.



POND

**PRIVATE
DRIVE**













MTN. VIEWS

**CABIN /
GARAGE**



Park County Wyoming MapServer

-  Highways
 -  County Roads
 -  Lot and Parcel Lines
 -  Rivers, Creeks, Lakes
 -  Incorporated Towns
 -  Yellowstone National Park
 -  US Forest Service
 -  BLM
 -  Bureau of Reclamation
 -  State of Wyoming
- 2009 Aerial Photography



Park County provides this map for illustrative purposes only and assumes no liability for actions taken by users based on information shown.

0 718 1428 ft

